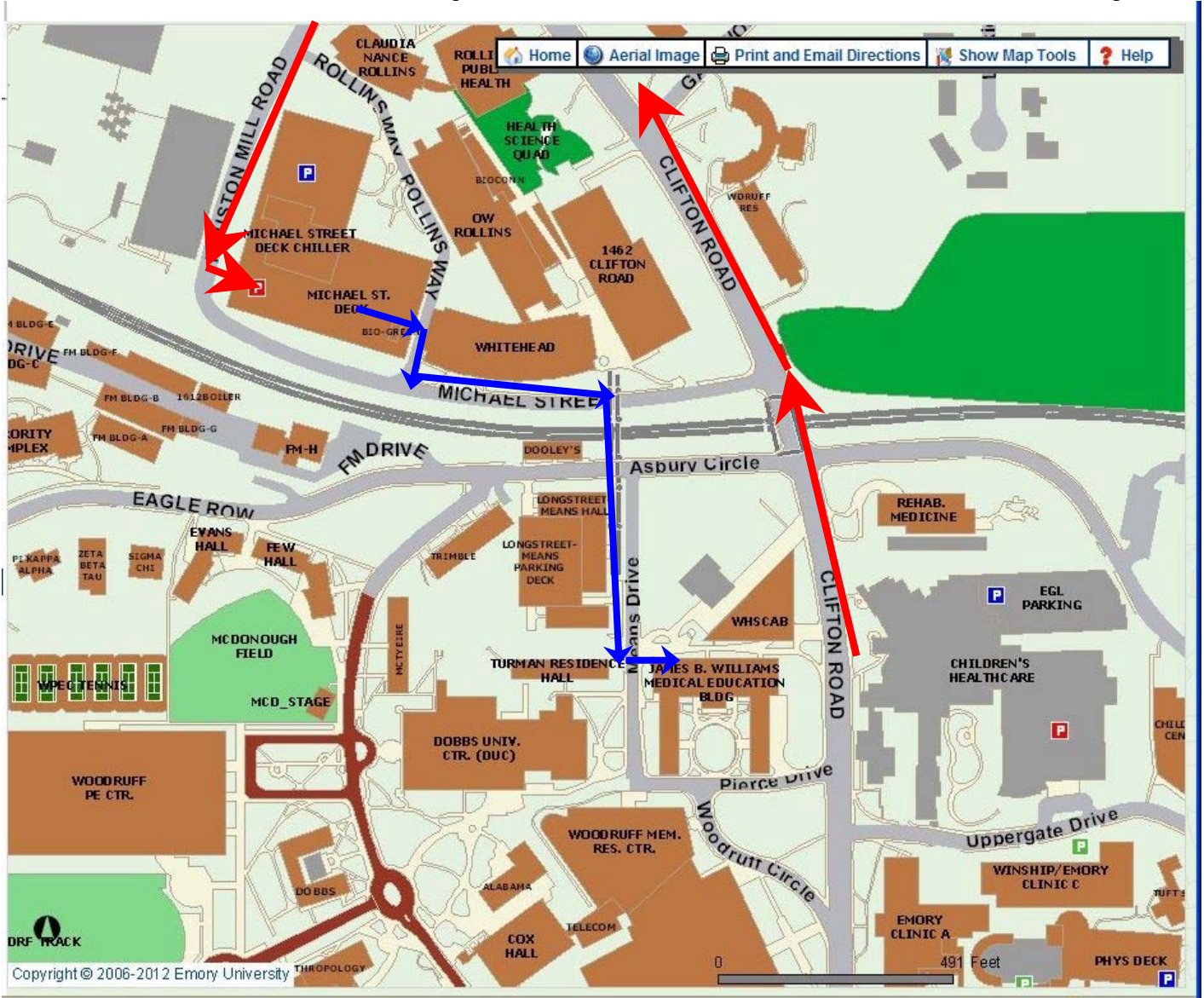




Location of Michael Street Parking Deck & the James B. Williams Medical Education Building



-  ----- Driving
-  ----- Walking

## **Directions:**

### **From Interstate 20 East**

Take exit 60-B, the Moreland Avenue North exit. Turn right on Moreland and follow it approximately 3 miles. Moreland will change to Briarcliff Road once it crosses Ponce de Leon Avenue. Continue straight on Briarcliff approximately 2 miles to North Decatur Road. Turn right and follow North Decatur one mile to the Oxford Road intersection. Stay on North Decatur for 1/4 mile. Turn left on Clifton Rd. Continue on Clifton Rd. for 1 mile. Turn left on Houston Mill Rd. Turn an immediate left. You will see the parking deck. The gates will be open on Saturday.

### **From Interstate 20 West**

Take exit 60-B, the Moreland Avenue North exit. Turn right on Moreland and follow it approximately 3 miles. Moreland will change to Briarcliff Road once it crosses Ponce de Leon Avenue. Continue straight on Briarcliff approximately 2 miles to North Decatur Road. Turn right and follow North Decatur one mile to the Oxford Road intersection. Stay on North Decatur for 1/4 mile. Turn left on Clifton Rd. Continue on Clifton Rd. for 1 mile. Turn left on Houston Mill Rd. Turn an immediate left. You will see the parking deck. The gates are open on Saturday.

### **From Interstate 75 North or South**

Take exit 248-C, the Freedom Parkway exit. Cross Boulevard; continue on Freedom Parkway; veer left at split; continue until it ends at Ponce de Leon Avenue; then turn right. Off Ponce, turn left on Briarcliff Road. Go approximately 2 miles to North Decatur Road. Turn right and follow North Decatur Road one mile to the Oxford Road intersection. Stay on North Decatur for 1/4 mile. Turn left on Clifton Rd. Continue on Clifton Rd. for 1 mile. Turn left on Houston Mill Rd. Turn an immediate left. You will see the parking deck. Gates are open on Saturday.

### **From Interstate 85 North Bound and Hartsfield Atlanta International Airport**

The airport is located in the southwest section of the city, approximately 25 minutes from the Emory University campus. Visitors driving from the airport should take I-85 North. To Emory from Interstate 85 North, take exit 248-C, the Freedom Parkway exit. Cross Boulevard; continue on Freedom Parkway; veer left at split; continue until it ends at Ponce de Leon Avenue; then turn right. Off Ponce, turn left on Briarcliff Road. Go approximately 2 miles to North Decatur Road. Turn right and follow North Decatur Road one mile to the Oxford Road intersection. Stay on North Decatur for 1/4 mile. Turn left on Clifton Rd. Continue on Clifton Rd. for 1 mile. Turn left on Houston Mill Rd. Turn an immediate left. You will see the parking deck. Gates are open on Saturday.

### **From Interstate 85 South Bound**

Take exit 91, the Clairmont Road exit. Turn left (east) on Clairmont and follow it approximately 3 miles to North Decatur Road. Turn right and follow North Decatur approximately one mile to the Emory campus. Turn right on Clifton Rd. Continue on Clifton Rd. for 1 mile. Turn left on Houston Mill Rd. Turn an immediate left. You will see the parking deck. Gates are open on Saturday.